

EXAMPLES OF GOLD INTERSECTIONS AND ASSAYS WITHIN GOLD TRENDS

DRILL, TRENCHING AND GRAB SAMPLE
HIGHLIGHTS ON VARIOUS GOLD TARGETS

Metres	Au (g/t)	Location
16.5	6.5	Corcaskea
11.0	5.3	Corcaskea
15.0	3.6	Corcaskea
6.6	6.2	Clay Lake
12.0	2.2	Clay Lake
100.0	0.6	Clay Lake
1.0	6.9	Clay Lake
1.0	9.4	Glenish
Grab Sample	123.0	Armagh

CLAY LAKE NUGGET



CLAY LAKE GOLD NUGGET (28g GOLD) ASSOCIATED
WITH QUARTZ FOUND AT CLAY LAKE WITHIN
COMPANY'S LICENCE AREA

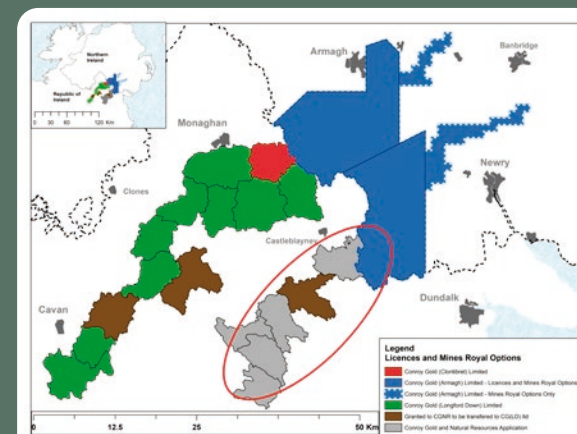
CLONTIBRET DRILL CORE 2.5M @ 25 G/T GOLD



CLONTIBRET HQ CORE (GREYWACKE)



CONROY
GOLD AND NATURAL RESOURCES



OVAL INDICATES THE NEWLY IDENTIFIED 24km
GOLD TREND

CLONTIBRET TARGET DRILL HIGHLIGHTS

Au (g/t)	Metres	Depth
24.4	1.0	From 185.9m (CDG-18-07)
22.4	1.0	From 95.0m (CDG-03-14)
21.6	1.2	From 50.4m (CDG-18-04)
15.3	1.1	From 52.3m (CDG6)
14.2	2.0	From 50.0m (CDG-18-01)
12.3	1.0	From 81.5m (CDG-18-06)

Au (g/t)	Metres	Depth
1.0	94.5	From 164.0m (TW001)
3.0	30.4	From 30.4m (CDG3)
13.0	5.0	From 81.5m (CDG-03-14)
8.0	6.1	From 45.9m (CDG8)
5.6	5.9	From 134.1m (CDG14)
2.5	12.8	From 235.0m (CDG46)

ESTABLISHED DISTRICT SCALE
GOLD TREND WITH SERIES OF GOLD
IN BEDROCK TARGETS.

SECOND GOLD TREND IDENTIFIED.

MULTI-MILLION OUNCE GOLD
DEPOSITS TARGETED.

Tel: +353 (0)1 479 6180
www.conroygold.com



CONROY

GOLD AND NATURAL RESOURCES


123 G/T GOLD IN QUARTZ
BRECCIA SAMPLE



VISIBLE (NATIVE) GOLD DISSEMINATED IN QUARTZ
BRECCIA

DISTRICT-SCALE GOLD TREND ALONG ORLOCK BRIDGE FAULT ZONE

Mineralisation Along Orlock Bridge Fault Zone (c. 65Km) Ireland

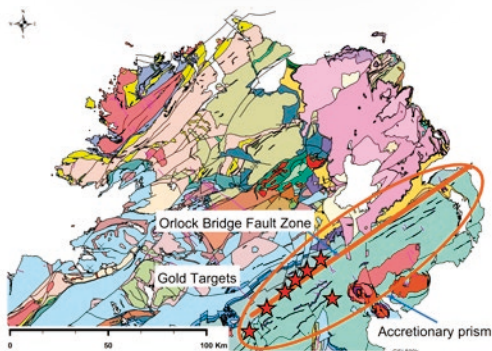


Mineralisation Along Boulder-Lefroy Shear Zone (c. 100Km) W.A.



COMPARISON WITH BOULDER-LEFROY SHEAR ZONE.
FLEXURES ON THESE SINISTRAL STRUCTURES ARE MAJOR
CONTROLS ON GOLD DEPOSITS IN BOTH AREAS. THE
BOULDER – LEFROY SHEAR ZONE HAS YIELDED OVER 80M
OUNCES GOLD SINCE 1890s

GEOLOGICAL SETTING



GEOLOGY OF THE NORTH OF IRELAND SHOWING ORLOCK
BRIDGE FAULT ZONE AND GOLD TARGETS

VISIBLE GOLD IN GRAB SAMPLES
ON NEWLY DISCOVERED 24KM
GOLD TREND

ASSAY RESULTS IN
QUARTZ BRECCIA SAMPLES

Au (g/t)

123.0

76.7

44.1

35.2

PROJECT INIS

PROJECT INIS: A JOINT VENTURE BETWEEN
CONROY GOLD AND NATURAL RESOURCES
PLC AND DEMIR EXPORT A.Ş.


OBJECTIVE: TO EXPLORE AND DEVELOP
THE MINERAL POTENTIAL OF THE J.V.
LICENCE AREA.

PRIMARY FOCUS: DEVELOPMENT OF A
GOLD MINE, OR SERIES OF GOLD MINES.

INFRASTRUCTURE IN PLACE



EXCELLENT INFRASTRUCTURE: POWER, ROAD
NETWORK AND SERVICE FACILITIES
ESTABLISHED MINING TRADITION IN THE AREA



CLONTIBRET HQ CORE 32 g/t Gold