

DRILL RESULTS CLONTIBRET

GOLD INTERSECTIONS

| Au (g/t) | Metres | Depth |
|----------|--------|-------------------------|
| 3.0 | 30.4 | From 30.4m (CDG3) |
| 13.0 | 5.0 | From 81.5m (CDG-03-14) |
| 8.0 | 6.1 | From 45.9m (CDG8) |
| 9.2 | 3.9 | From 50.0m (CDG-18-04) |
| 5.6 | 5.9 | From 134.1m (CDG14) |
| 2.5 | 12.8 | From 235.0m (CDG46) |
| 6.1 | 5.0 | From 50.0m (CDG-18-01) |
| 7.4 | 4.0 | From 185.0m (CDG-18-07) |

HIGH GOLD GRADES

| Au (g/t) | Metres | Depth |
|----------|--------|-------------------------|
| 24.4 | 1.0 | From 185.9m (CDG-18-07) |
| 21.6 | 1.2 | From 50.4 (CDG-18-04) |
| 14.2 | 2.0 | From 50.0m (CDG-18-01) |
| 13.9 | 1.5 | From 94.0m (CDG-04-14) |
| 13.1 | 3.3 | From 37.2m (CDG3) |

CLAY LAKE NUGGET



CLAY LAKE GOLD NUGGET (28g GOLD) ASSOCIATED WITH QUARTZ FOUND AT CLAY LAKE WITHIN COMPANY'S LICENCE AREA

CLONTIBRET DRILL CORE
2.5m @ 25 g/t Au



CLONTIBRET HQ CORE (GREYWACKE)

Tel: +353 (0)1 479 6180
www.conroygold.com



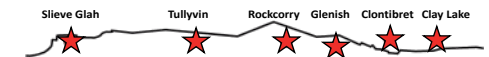
CONROY
GOLD AND NATURAL RESOURCES

Booth
2132

NEW DISTRICT-SCALE GOLD TREND



Mineralisation Along Orlock Bridge Fault Zone (c. 65Km) Ireland



Mineralisation Along Boulder-Lefroy Shear Zone (c. 100Km) W.A.

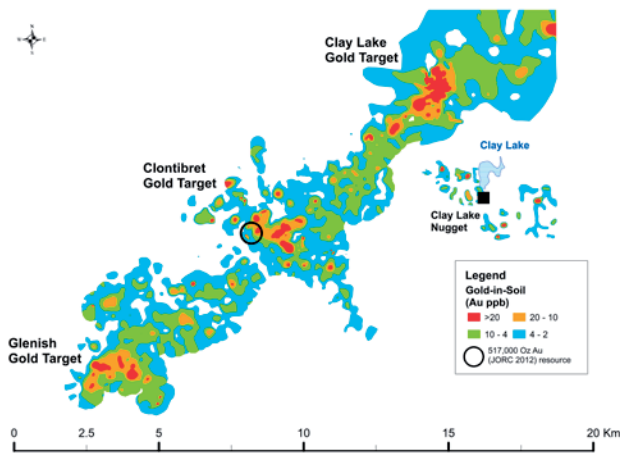


ORLOCK BRIDGE FAULT ZONE:
NEW DISTRICT-SCALE GOLD TREND

BOULDER - LEFROY SHEAR ZONE:
OVER 80M OUNCES MINED SINCE 1890s

FLEXURES ON THESE SINISTRAL STRUCTURES
ARE MAJOR CONTROLS ON GOLD
MINERALISATION IN BOTH AREAS

MULTI-MILLION OUNCE POTENTIAL



THREE GOLD TARGETS ALONG A 17km STRETCH OF THE 65km GOLD DISTRICT LICENCE AREA OVER 800km² FIRST MINE PLANNED ON CLONTIBRET DEPOSIT

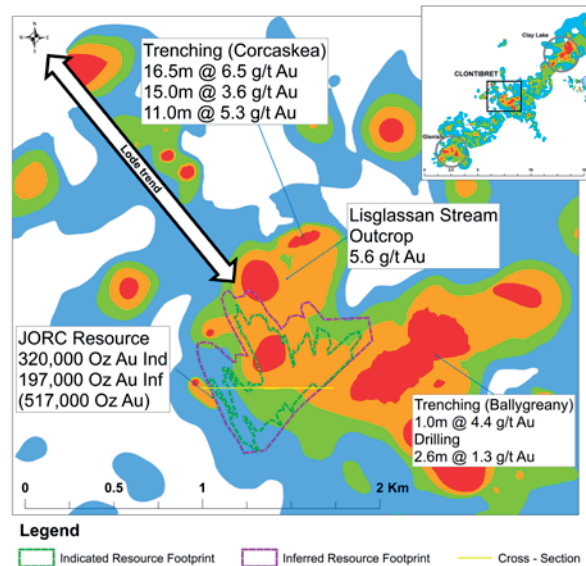
EXPLORATION TARGET (JORC 2012) (CLAY LAKE, CLONTIBRET AND GLENISH)

EXPLORATION TARGET

| Potential grade in g/t Au | | | | | % Drilling success |
|---------------------------|------|------|------|------|--------------------|
| 1.0 | 2.0 | 3.0 | 4.0 | 5.0 | |
| 8.8 | 17.6 | 26.4 | 35.3 | 44.1 | 10.0% |
| 4.4 | 8.8 | 13.2 | 17.6 | 22.0 | 5.0% |
| 2.2 | 4.4 | 6.6 | 8.8 | 11.0 | 2.5% |
| Contained Au (M Oz) | | | | | |

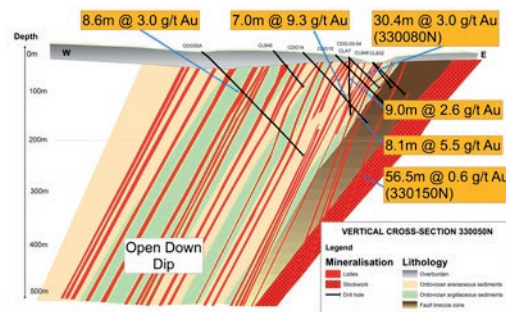
THE EXPLORATION TARGET EXCLUDES THE 0.5M Oz Au RESOURCE AT CLONTIBRET

CLONTIBRET DEPOSIT OPEN ALL DIRECTIONS



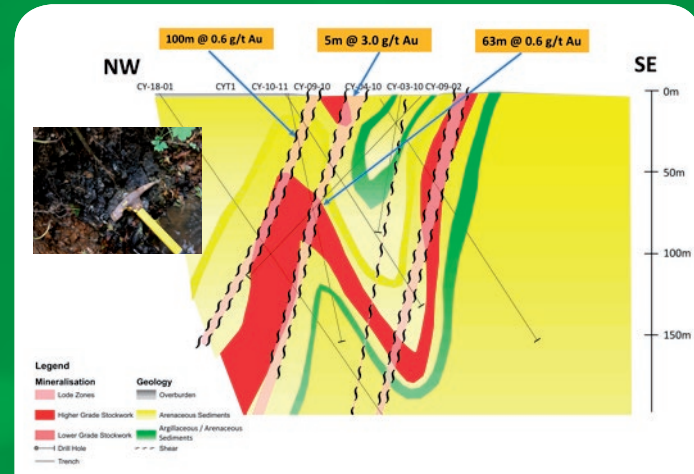
CLONTIBRET GOLD DEPOSIT OPEN IN ALL DIRECTIONS

CLONTIBRET CROSS-SECTION POTENTIAL TO EXPAND RESOURCE TO DEPTH



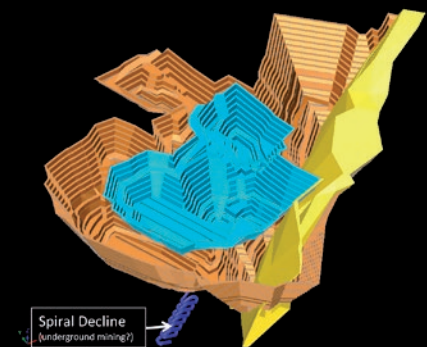
CLONTIBRET GOLD DEPOSIT POTENTIAL TO EXPAND RESOURCE TO DEPTH

CLAY LAKE CROSS-SECTION POTENTIAL FOR HIGH TONNAGE AND OVERALL GOLD CONTENT



WIDE ZONES OF GOLD MINERALISATION INTERSECTED AND THE RESULTS OF STRUCTURAL STUDIES (COLLER AND MURPHY) INDICATE THE POTENTIAL FOR HIGH TONNAGE AND OVERALL GOLD CONTENT OF THE CLAY LAKE GOLD TARGET

CLONTIBRET MINE DEVELOPMENT



PRELIMINARY PLAN FOR CLONTIBRET GOLD DEPOSIT STARTER PIT, EXTENDED PIT AND UNDERGROUND POTENTIAL